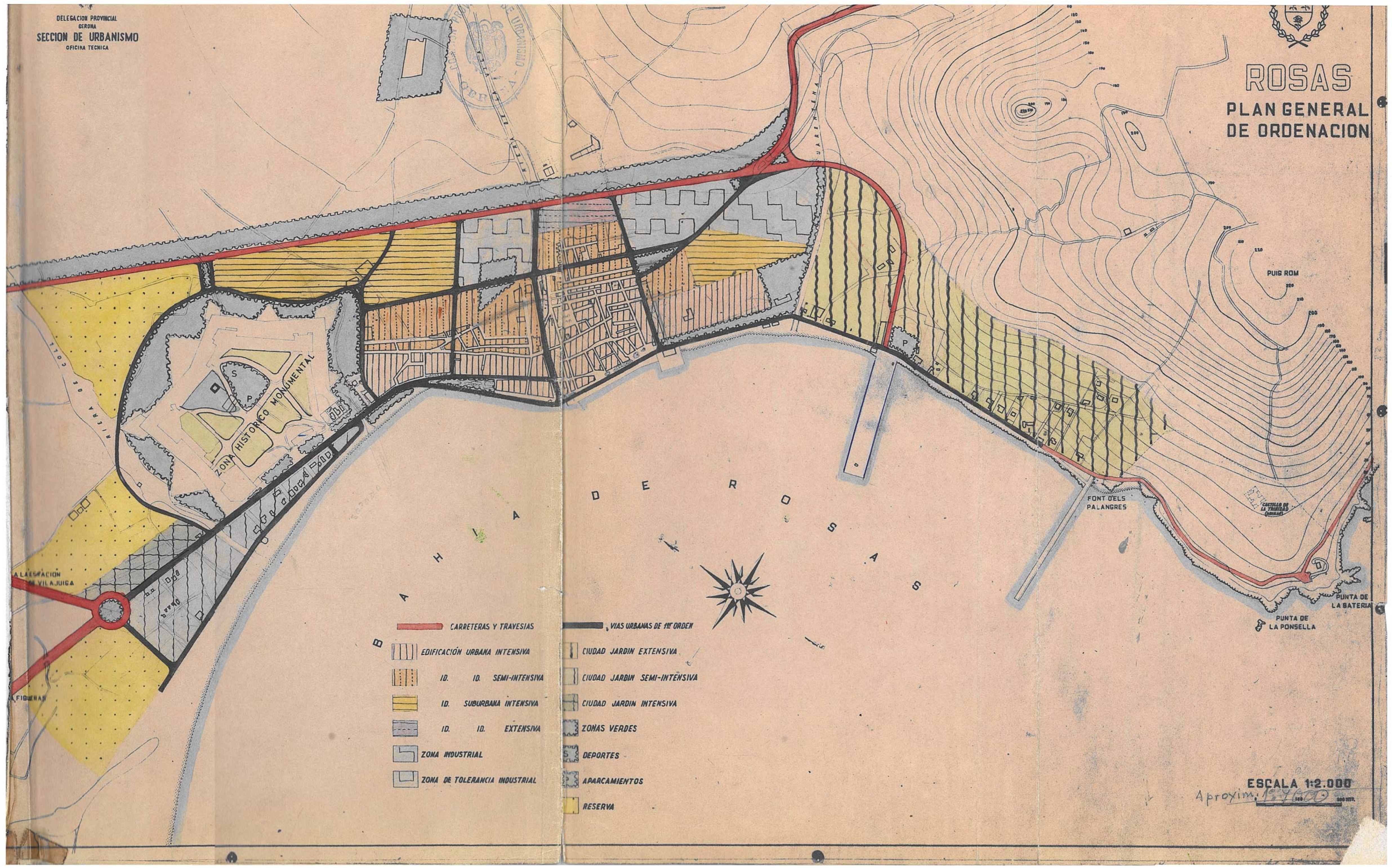











# ROSAS

## PLAN GENERAL DE ORDENACION



- |   |                               |   |                                       |
|---|-------------------------------|---|---------------------------------------|
|  | CARRETERAS Y TRAVESIAS        |  | VIAS URBANAS DE 1 <sup>er</sup> ORDEN |
|  | EDIFICACION URBANA INTENSIVA  |  | CIUDAD JARDIN EXTENSIVA               |
|  | ID. ID. SEMI-INTENSIVA        |  | CIUDAD JARDIN SEMI-INTENSIVA          |
|  | ID. SUBURBANA INTENSIVA       |  | CIUDAD JARDIN INTENSIVA               |
|  | ID. ID. EXTENSIVA             |  | ZONAS VERDES                          |
|  | ZONA INDUSTRIAL               |  | DEPORTES                              |
|  | ZONA DE TOLERANCIA INDUSTRIAL |  | APARCAMIENTOS                         |
|   |                               |  | RESERVA                               |

ESCALA 1:2.000  
Aproxim. 1:1.500